

Smart Class-1
Gopalpur college,Gopalpur,Balasore



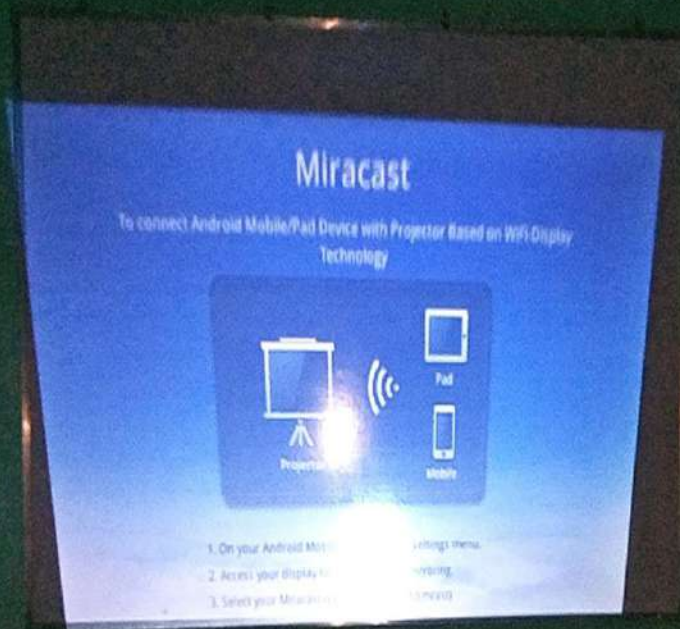
Unnamed Road, Gopalpur, Odisha 756044, India

Latitude 21.316999° Longitude 86.818790°

LOCAL 12:45:50 GMT 07:15:50 SATURDAY 11.07.2020 ALTITUDE 12 METER

Smart Class-2

Gopalpur College,Gopalpur,Bls

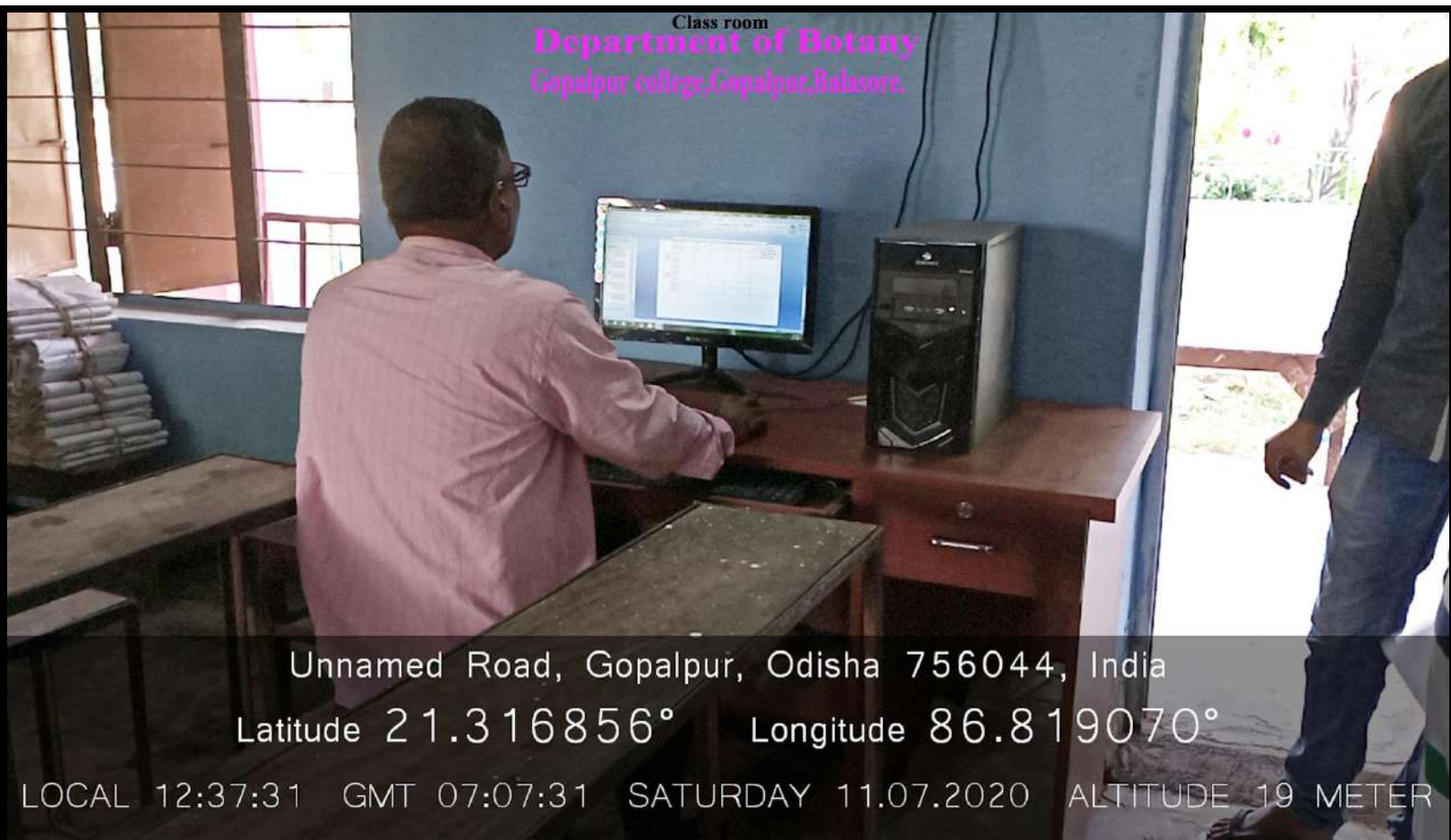


Junia Bazar Bus Stop, Rahapada-Simulia Rd, Apitira, Odisha 756044, India

Latitude 21.315480° Longitude 86.818425°

LOCAL 13:01:27 GMT 07:31:27 SATURDAY 11.07.2020 ALTITUDE 0 METER

Class room
Department of Botany
Gopalpur college, Gopalpur, Balasore.




Unnamed Road, Gopalpur, Odisha 756044, India

Latitude 21.316856° Longitude 86.819070°

LOCAL 12:37:31 GMT 07:07:31 SATURDAY 11.07.2020 ALTITUDE 19 METER

Class Room

Department of Physics
Gopalpur College, Gopalpur, Bls



Unnamed Road, Gopalpur, Odisha 756044, India

Latitude 21.316883° Longitude 86.819349°

LOCAL 12:51:43 GMT 07:21:43 SATURDAY 11.07.2020 ALTITUDE 0 METER

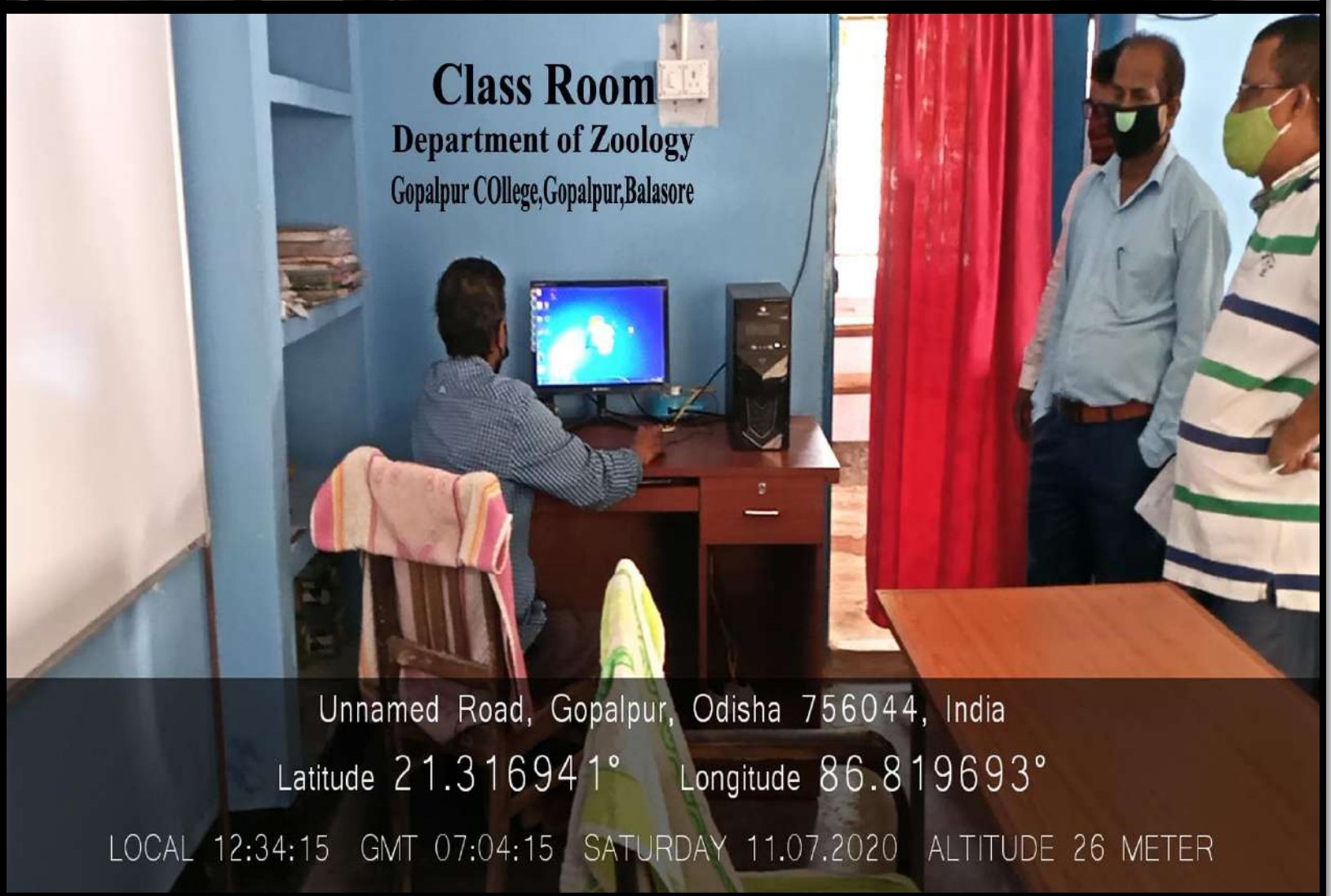
A photograph of a classroom in the Chemistry Department. A man in a green checkered shirt and a woman in a white patterned shirt are seated at a desk with a computer monitor and tower PC. A large blackboard is visible in the background. The room has light blue walls and a window with a metal grille on the right.

Class room
Department of Chemistry
Gopalpur college, Gopalpur, Balasore.

Unnamed Road, Gopalpur, Odisha 756044, India

Latitude 21.316980° Longitude 86.819562°

LOCAL 12:32:43 GMT 07:02:43 SATURDAY 11.07.2020 ALTITUDE -19 METER

A photograph of a classroom in the Zoology Department. A man in a blue checkered shirt is seated at a desk with a computer monitor and tower PC. Two other men, one in a light blue shirt and one in a white and green striped shirt, are standing near a window with red curtains. A whiteboard is visible on the left. The room has light blue walls.

Class Room
Department of Zoology
Gopalpur College, Gopalpur, Balasore

Unnamed Road, Gopalpur, Odisha 756044, India

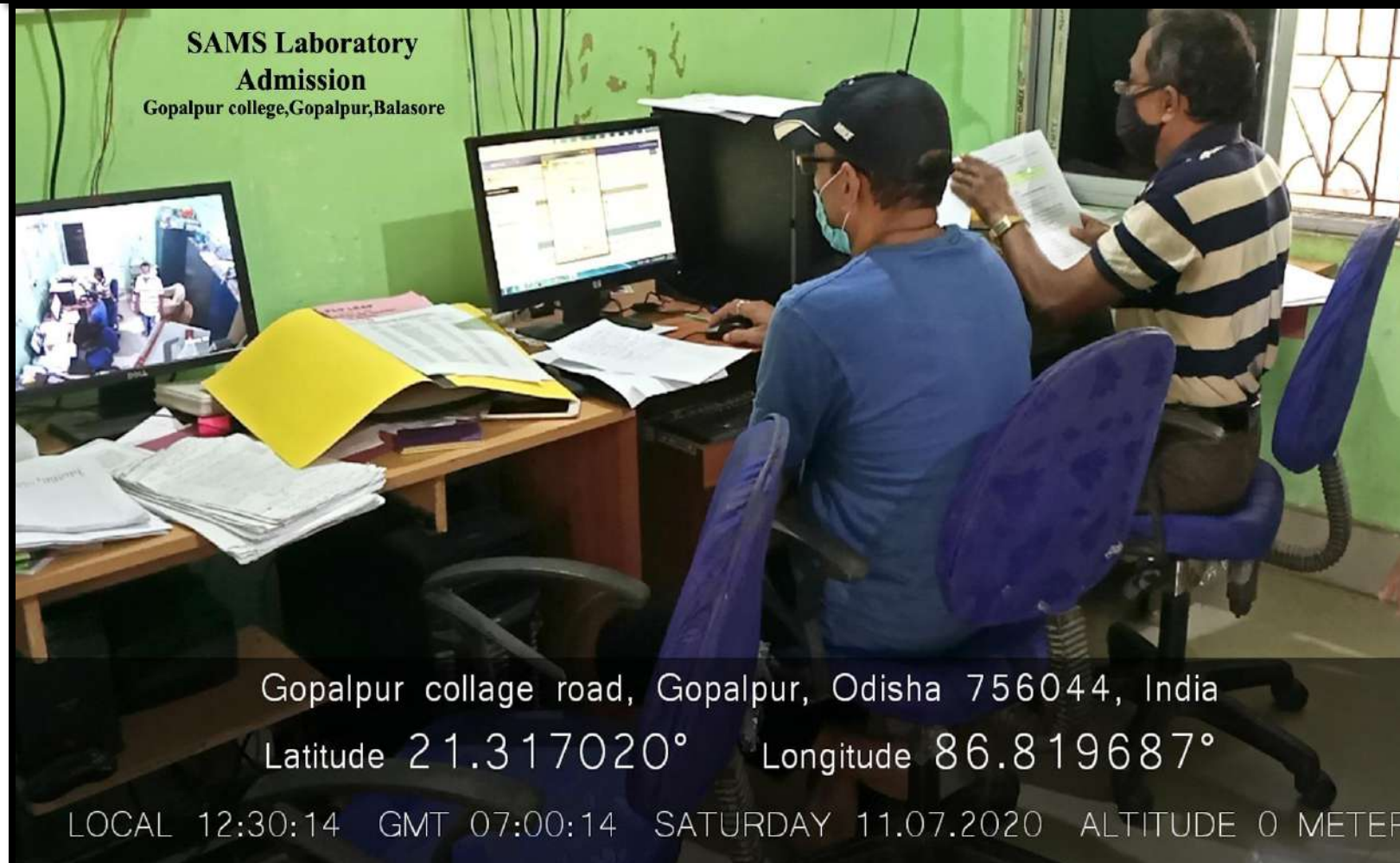
Latitude 21.316941° Longitude 86.819693°

LOCAL 12:34:15 GMT 07:04:15 SATURDAY 11.07.2020 ALTITUDE 26 METER



2022/07/18 12:34

**SAMS Laboratory
Admission**
Gopalpur college, Gopalpur, Balasore



Gopalpur collage road, Gopalpur, Odisha 756044, India
Latitude 21.317020° Longitude 86.819687°

LOCAL 12:30:14 GMT 07:00:14 SATURDAY 11.07.2020 ALTITUDE 0 METER

Wi-Fi Campus



Gopalpur collage road, Gopalpur, Odisha
756044, India

Latitude
21.317122°

Longitude
86.819660°

LOCAL 21:39:06
GMT 16:09:06

SATURDAY 11.07.2020
ALTITUDE 0 METER



Unnamed Road, Gopalpur, Odisha 756044,
India

Latitude
21.316782°

Longitude
86.819344°

LOCAL 21:54:07
GMT 16:24:07

SATURDAY 11.07.2020
ALTITUDE 0 METER

Network Resource Centre
Gopalpur college, Gopalpur, Balasore



Gopalpur collage road, Gopalpur, Odisha
756044, India

Latitude
21.317039°

Longitude
86.819703°

LOCAL 12:25:47
GMT 06:55:47

SATURDAY 11.07.2020
ALTITUDE 7 METER

